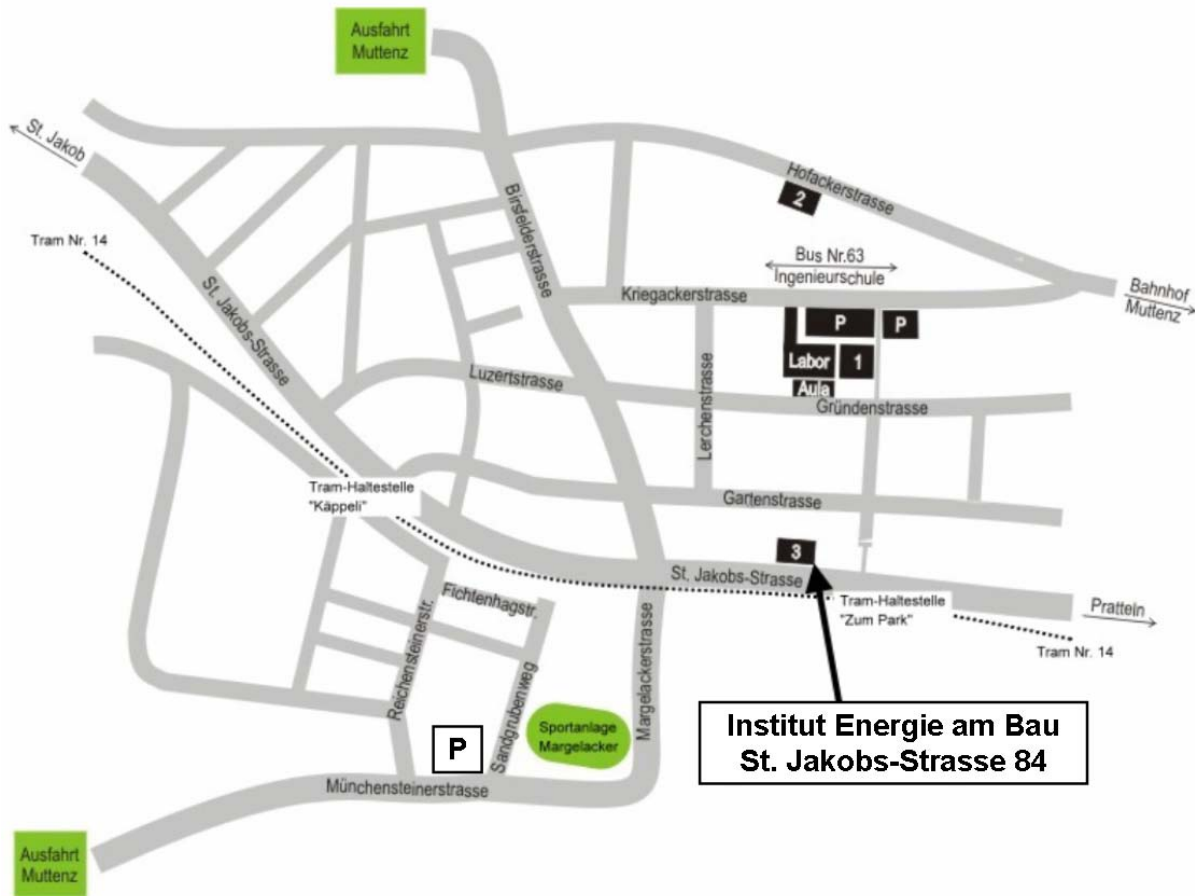






Your way to the Institute of Energy in Building University of Applied Sciences Northwestern Switzerland



Please note: There is no parking inside or around the building!

-  from Basel SBB station (approx. 30 min.):
Tram no. 8, 10 or 11 to Aeschenplatz,
change to Tram no. 14 direction Pratteln to station "Zum Park",
the building is opposite the Tram station, approx. 2 min. walk to the IEBau
-  from Muttenz station approx. 20 min. walk
-  from Pratteln station (approx. 20 min.):
walk to Tram station (5 min.),
take Tram no. 14 direction Dreirosenbrücke to station "Zum Park" (12 min.),
the building is opposite the Tram station, approx. 2 min. walk to the IEBau
-  take A2 exit Delémont/Muttenz
branching in direction Delémont/Muttenz
branching in direction Muttenz (inside the tunnel on the left hand side)
via Birsefelderstrasse into Mangelackerstrasse.
Parking at the sports field Margelacker, Münchensteinerstrasse
approx. 5 min. walk to the IEBau

Links for further information are on the back side

Further Information is available at:

- Train schedules
 - SBB <http://www.sbb.ch/>
 - DB <http://www.reiseauskunft.bahn.de/>

- Public transport
 - Basel-Stadt <http://www.bvb.ch/>
 - Basel-Landschaft <http://www.bl.ch/>

- City map
 - Basel http://www.mybasel.ch/verkehr_stadtplan_karte.cfm
 - Muttenz <http://www.ortsplan.ch/>

- Route planner
 - <http://www.viamichelin.ch/>

- Hotels
 - Basel area <http://www.baseltourismus.ch/>
 - Muttenz <http://www.muttenz.ch/de/tourismus/hotels/>
 - recommended <http://www.dasbreitehotel.ch/>